


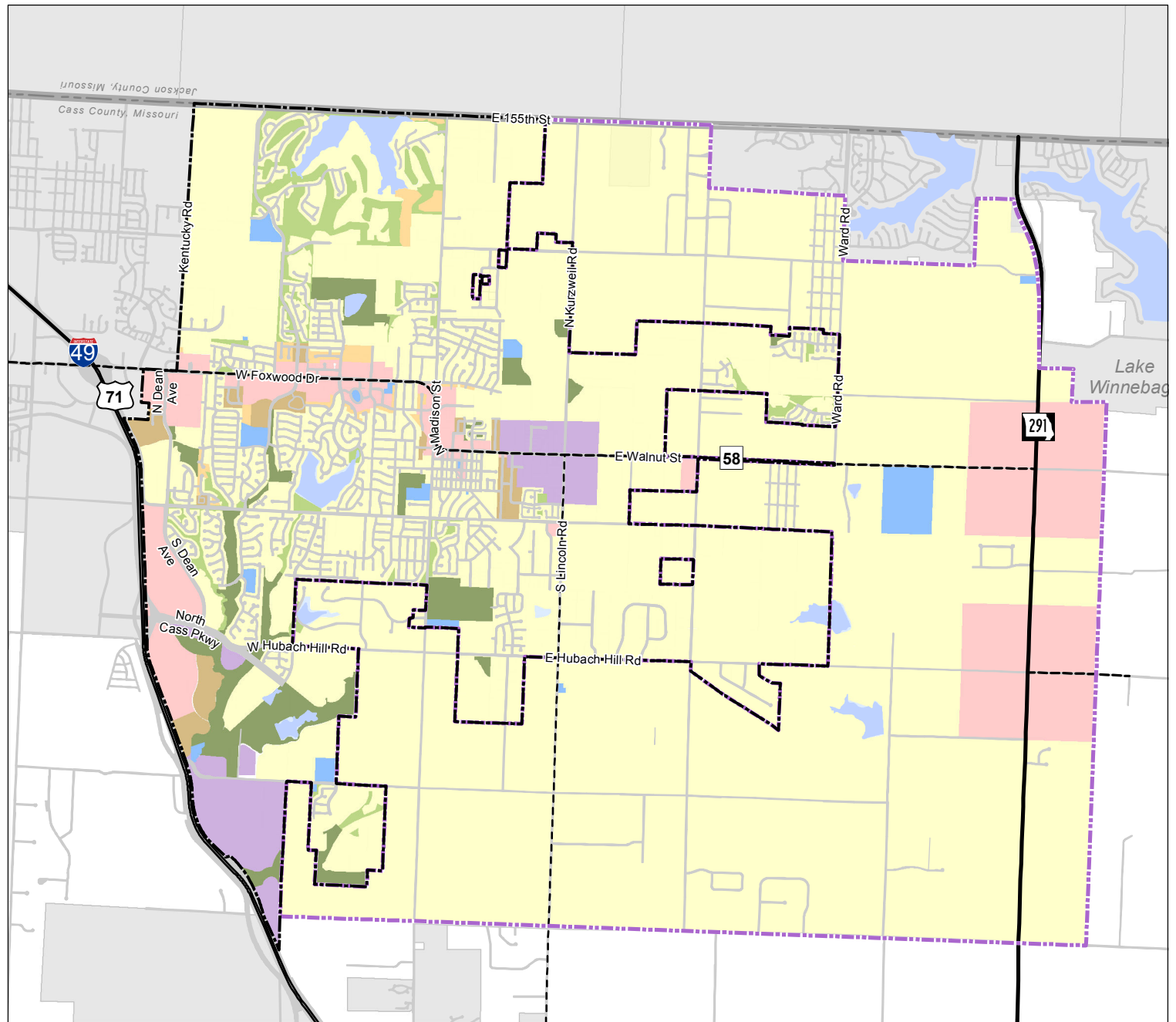


Legend

Future Land Use

-  Business Park
-  Commercial
-  Industrial
-  Open Space
-  Parks
-  Water
-  Low Density Residential
-  Medium Density Residential
-  High Density Residential
-  Public

-  Annexation Intention Area
-  Raymore, MO
-  Other Incorporations



City of Raymore, Missouri

Future Land Use Plan Map

Adoption Date : March 19, 2013

